Department of Economic
and Community Development

TENNESSEE

Local Planning Assistance Office
Rachel Jackson Building /6th Floor
320 Sixth Avenue North
Nashville, Tennessee 37243-0405
615-741-2211

May 4, 2000

The Honorable I. Rozelle Criner
County Executive of Lauderdale County
Lauderdale County Courthouse
Ripley, Tennessee 38063

Dear Mr. Criner:

The Local Government Planning Advisory Committee at its meeting April 26 approved the Lauderdale County Growth Plan submitted by the Lauderdale County Coordinating Committee. Enclosed is one copy of the materials submitted by the Coordinating Committee and a copy of the Local Government Planning Advisory Committee Resolution of Approval.

The Comprehensive Growth Plan law requires that you file your plan with your county register. The Local Government Planning Advisory will also keep a copy of your plan.

If I or the Local Government Planning Advisory Committee may be of additional assistance, please contact me.

Sincerely,

Don Waller
Director

DW/jw

Enclosure

Submittal of County Growth Plan
and
Certificate of Ratification

Whereas, the Lauderdale County Coordinating Committee has developed and recommended to the County and municipal legislative bodies of Lauderdale County a Growth Plan which complies with TCA 6-58-106; and

Whereas, the County and municipal legislative bodies have ratified the Lauderdale County Growth Plan as required by TCA 6-58-104; and

Whereas, the Lauderdale County Coordinating Committee has held the requisite public hearings pursuant to TCA 6-58-104;

Now Therefore, the Lauderdale County Coordinating Committee submits to the Local Government Planning Advisory Committee the Lauderdale County Growth Plan for its approval pursuant to TCA 6-58-104.

Chair, County Coordinating Committee

1-18-00
Date

Resolution of Approval
By The
Local Government Planning Advisory Committee

Whereas, the Lauderdale County Coordinating Committee has submitted a County Growth Plan for Lauderdale County and its municipalities; and

Whereas, the Coordinating Committee has certified that the plan has been ratified pursuant to TCA 6-58-104;

Now, Therefore Be It Resolved by the Local Government Planning Advisory Committee that the Lauderdale County Growth Plan is hereby approved and becomes effective this date.

Chair, Local Government Planning Advisory Committee

4-26-2000
Date

I. ROZELLE CRINER, COUNTY EXECUTIVE

J. THOMAS CALDWELL, COUNTY ATTORNEY

Lauderdale County Government

COURTHOUSE
100 COURTSQUARE
RIPLEY, TENNESSEE 38063
Phone (901) 635-3500
Fax 635-9682

RECEIVED
JAN 2000
LOCAL
PLANNING ASSISTANCE
OFFICE

January 18, 2000

Local Government Planning Advisory Committee
Local Planning Assistance Office
6th Floor Rachel Jackson Office Building
320 6th Avenue North
Nashville, TN 37243-0405

Attention: Don Waller

Dear Mr. Waller:

Please find enclosed our Certificate of Ratification on County Growth Policy Plan and your Resolution of Approval.

Also enclosed find two (2) maps for Lauderdale County and the municipalities marked.

We look forward to receiving approval from you along with one of the maps marked approved and sent back.

Sincerely,

Rozelle Criner
County Executive

Enclosures 4

RECEIVED
JAN 27 2000
LOCAL
PLANNING ASSISTANCE
OFFICE

I. ROZELLE CRINER, COUNTY EXECUTIVE

J. THOMAS CALDWELL, COUNTY ATTORNEY

Lauderdale County Government

COURTHOUSE
100 COURTSQUARE
RIPLEY, TENNESSEE 38063
Phone (901) 635-3500
Fax 635-9682

February 3, 2000

Mr. Don Waller
Local Government Planning Advisory Committee
Local Planning Assistance Office
6th Floor Rachel Jackson Office Building
320 6th Avenue North
Nashville, TN 37243-0405

Dear Mr. Waller:

Enclosed are the two corrected maps which we discussed by telephone today. Please return one copy to us after it has been approved.

The Certificate of Ratification and Resolution of Approval was sent to you on January 18, 2000.

Thank you for your assistance in this matter.

Sincerely,

Rozelle Criner
County Executive

Enclosures 2

I. ROZELLE CRINER, COUNTY EXECUTIVE

J. THOMAS CALDWELL, COUNTY ATTORNEY

Lauderdale County Government

COURTHOUSE
100 COURTSQUARE
RIPLEY, TENNESSEE 38063
Phone (901) 635-3500
Fax 635-9682

March 14, 2000

Local Government Planning Advisory Committee
Local Planning Assistance Office
6th Floor Rachel Jackson Office Building
320 6th Avenue North
Nashville, TN 37243-0405

Attention: Don Waller

Dear Mr. Waller:

Please find enclosed our Certificate of Ratification on County Growth Policy Plan and your Resolution of Approval.

We look forward to receiving approval from you along with one of the maps marked appoved and sent back.

Sincerely,

Rozelle Criner
County Executive

Enclosures 2

I. ROZELLE CRINER, COUNTY EXECUTIVE

J. THOMAS CALDWELL, COUNTY ATTORNEY

Lauderdale County Government

COURTHOUSE
100 COURTSQUARE
RIPLEY, TENNESSEE 38063
Phone (901) 635-3500
Fax 635-9682

February 15, 2000

Mr. Don Waller
Local Government Planning Advisory Committee
Local Planning Assistance Office
6th Floor Rachel Jackson Office Building
320 6th Avenue North
Nashville, TN 37243-0405

Dear Mr. Waller:

Please find enclosed two (2) copies of marked maps for Lauderdale County Growth Policy, as you requested.

Please let us know if you need other information.

Sincerely,

Rozelle Criner
County Executive

Local Government Planning Advisory Committee
County Growth Plan Checklist

Lauderdale County
Reviewed by Dan Hawk 2-22-2000

yes — Two Copies of the Growth Plan (Minimum of two maps depicting Municipal Boundaries, Urban Growth Boundaries, Planned Growth Areas, and Rural Areas).

yes — One signed copy of the Certificate of Ratification form.

Plan includes 2 copies of a County Growth Plan. on one county map.

Maps were submitted on 1-18-2000, 2-3-2000, and 2-15-2000. ~~Only~~ 2-15-2000 maps are to be considered for approval by LGPAC.

Maps appear prepared by WTO. Include date, title, legend, scale, and certification by coordinating Committee. No PGA's identified. Only RA + two UGB's.

Ready for approval.

RESOLUTION

A RESOLUTION TO RATIFY THE COMPREHENSIVE GROWTH PLAN FOR LAUDERDALE COUNTY SUBMITTED BY THE COORDINATING COMMITTEE OF LAUDERDALE COUNTY

WHEREAS, Tennessee Code Annotated, Title 6,Chapter 58, requires a comprehensive growth plan for each county; and

WHEREAS, under Tennessee Code Annotated §6-58-104(a), it is the duty of the coordinating committee in each county to develop a recommended comprehensive growth plan and submit it for ratification or rejection by the county legislative body and by the governing body of each municipality within the county; and

WHEREAS, The coordinating committee in Lauderdale County has submitted a comprehensive growth plan for ratification or rejection by the county legislative body of Lauderdale County.

NOW THEREFORE, BE IT RESOLVED by the county legislative body of Lauderdale County, meeting in regular session at Ripley, Tennessee, that the comprehensive growth plan submitted for Lauderdale County by the coordinating committee is hereby ratified. A copy of the plan is filed in the County Executive's Office in the Lauderdale County Courthouse.

BE IT FURTHER RESOLVED that this resolution shall take effect upon passage, and that immediately after its passage and approval a copy shall be spread upon the minutes of this meeting, and shall be mailed or otherwise delivered by the County Clerk to the chairperson of the Lauderdale County coordinating committee.

ADOPTED this 10th day of Jan. 2000.

APPROVED:

County Executive

ATTEST:

Carolyn McBroom

County Clerk

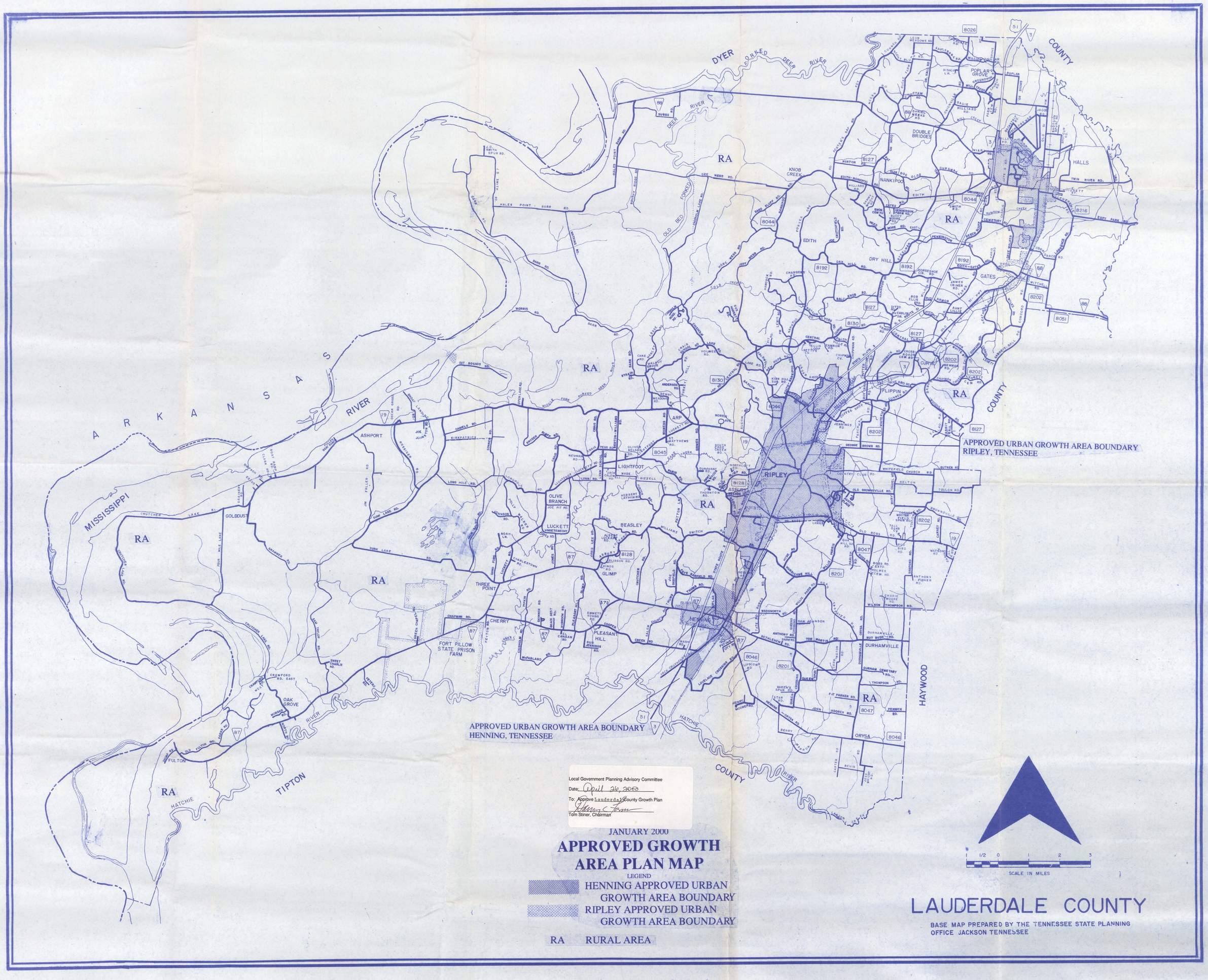

DYER COUNTY
ARKANSAS RIVER
MISSISSIPPI RIVER
TIPTON COUNTY
HAYWOOD COUNTY
HATCHIE RIVER
RA
RIPLEY
HENNING
ASHPORT
GOLDDUST
OLIVE BRANCH
LUCKETT
LIGHTFOOT
BEASLEY
GLIMP
THREE POINT
CHERRY
PLEASANT HILL
FORT PILLOW STATE PRISON FARM
OAK GROVE
FULTON
DOUBLE BRIDGES
NANKIPOO
KNOB CREEK
EDITH
DRY HILL
GATES
HALLS
POPLAR GROVE
FLIPPIN
CURVE
DURHAMVILLE
ORYSA
APPROVED URBAN GROWTH AREA BOUNDARY
RIPLEY, TENNESSEE
APPROVED URBAN GROWTH AREA BOUNDARY
HENNING, TENNESSEE
Local Government Planning Advisory Committee
Date: April 26, 2000
To: Approve Lauderdale County Growth Plan
Tom Stiner, Chairman
JANUARY 2000
APPROVED GROWTH AREA PLAN MAP
LEGEND
HENNING APPROVED URBAN GROWTH AREA BOUNDARY
RIPLEY APPROVED URBAN GROWTH AREA BOUNDARY
RA RURAL AREA
1/2 0 1 2 3
SCALE IN MILES
LAUDERDALE COUNTY
BASE MAP PREPARED BY THE TENNESSEE STATE PLANNING OFFICE JACKSON TENNESSEE

State of Tennessee
Department of Economic and Community Development

Local Planning Assistance Office
William Snodgrass/Tennessee Tower Building-10th Floor
312 8th Avenue North
Nashville, Tennessee 37243-0405
615-741-2211

April 28, 2009

The Honorable Rod Schuh
Lauderdale County Mayor
100 Court Square
Ripley, Tennessee 38063

Dear Mayor Schuh:

The Local Government Planning Advisory Committee at its meeting on April 22, 2009 amended the Lauderdale County Growth Plan submitted by the Lauderdale County Coordinating Committee. Enclosed is a copy of the materials submitted by the Coordinating Committee and a copy of the Local Government Planning Advisory Committee Resolution of Approval.

The Comprehensive Growth Plan law requires that you file your plan with your county register. The Local Government Planning Advisory Committee will also keep a copy of your plan. We understand a copy has already been filed with your county register. Please affix the attached certificate to that copy.

If I or the Local Government Planning Advisory Committee may be of additional assistance, please contact me.

Sincerely,

Dan Hawk
Administrator

DH/jw

Enclosures

SUBMITTAL OF COUNTY GROWTH PLAN
AND
CERTIFICATE OF RATIFICATION

WHEREAS, the Lauderdale County Coordinating Committee has developed and recommended to the county and municipal legislative bodies of Lauderdale County an amendment to the County Growth Plan dated May16, 2008 which complies with TCA 6-58-106; and

WHEREAS, the county and municipal legislative bodies have ratified the amendment to the Lauderdale County Growth Plan as required by TCA 6-58-104; and

WHEREAS the Lauderdale County Coordinating Committee has held the requisite public hearings pursuant to TCA 6-58-104;

NOW, THEREFORE the Lauderdale County Coordinating Committee submits to the Local Government Planning Advisory Committee the Lauderdale County Growth Plan dated January 30, 2009 for its approval pursuant to TCA 6-58-104.

Chair
Lauderdale County Coordinating Committee

1-30-09
Date

RESOLUTION OF APPROVAL
BY THE
LOCAL GOVERNMENT PLANNING ADVISORY COMMITTEE

WHEREAS, the Lauderdale County Coordinating Committee has submitted an amendment to the County Growth Plan for Lauderdale County and its municipalities, and

WHEREAS, the Coordinating Committee has certified that the plan has been ratified pursuant to TCA 6-58-104,

NOW THEREFORE BE IT RESOLVED by the Local Government Planning Advisory Committee that the Lauderdale County Growth Plan is hereby approved and becomes effective this date.

Chair

April 22, 09
Date

ROD SCHUH
COUNTY MAYOR

J. THOMAS CALDWELL
COUNTY ATTORNEY

LAUDERDALE COUNTY GOVERNMENT

100 Court Square
Ripley, Tennessee 38063
Phone (731)635-3500 Fax (731) 635-9682
e-mail rschuh@lctngov.com or mayor@lctngov.com

January 30, 2009

Local Government Planning Advisory Commission:

Lauderdale County is petitioning to amend the Counties Growth Plan because we had some overlapping of the borders between the municipalities and the County.

The questionable areas have been resolved and we are asking to finalize the plan as it stands.

Sincerely,

Rod Schuh

Rod Schuh, Chairman
Lauderdale County Coordinating Committee

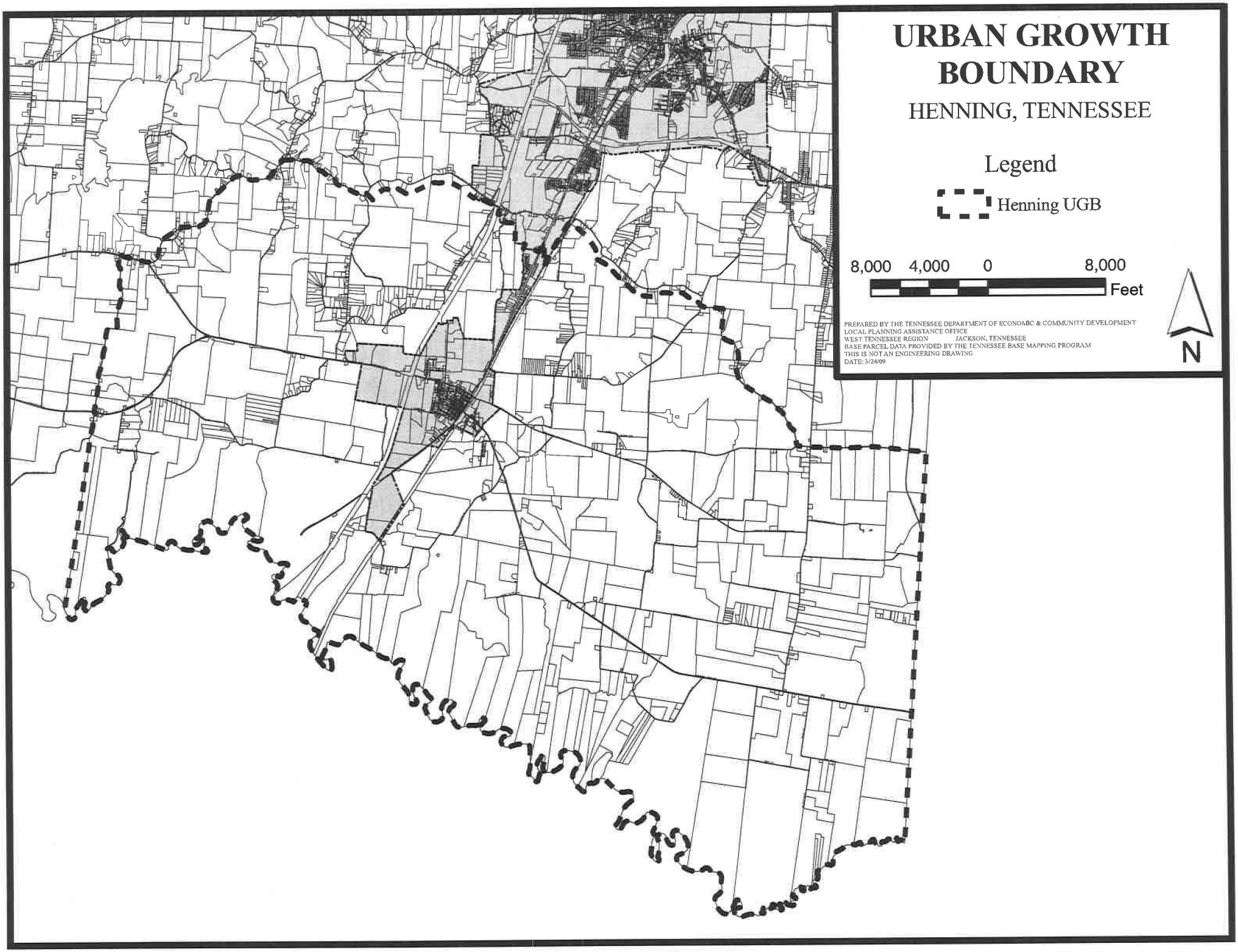
URBAN GROWTH BOUNDARY
HENNING, TENNESSEE
Legend
Henning UGB
8,000 4,000 0 8,000
Feet
N
PREPARED BY THE TENNESSEE DEPARTMENT OF ECONOMIC & COMMUNITY DEVELOPMENT
LOCAL PLANNING ASSISTANCE OFFICE
WEST TENNESSEE REGION JACKSON, TENNESSEE
BASE PARCEL DATA PROVIDED BY THE TENNESSEE BASE MAPPING PROGRAM
THIS IS NOT AN ENGINEERING DRAWING
DATE: 3/24/09

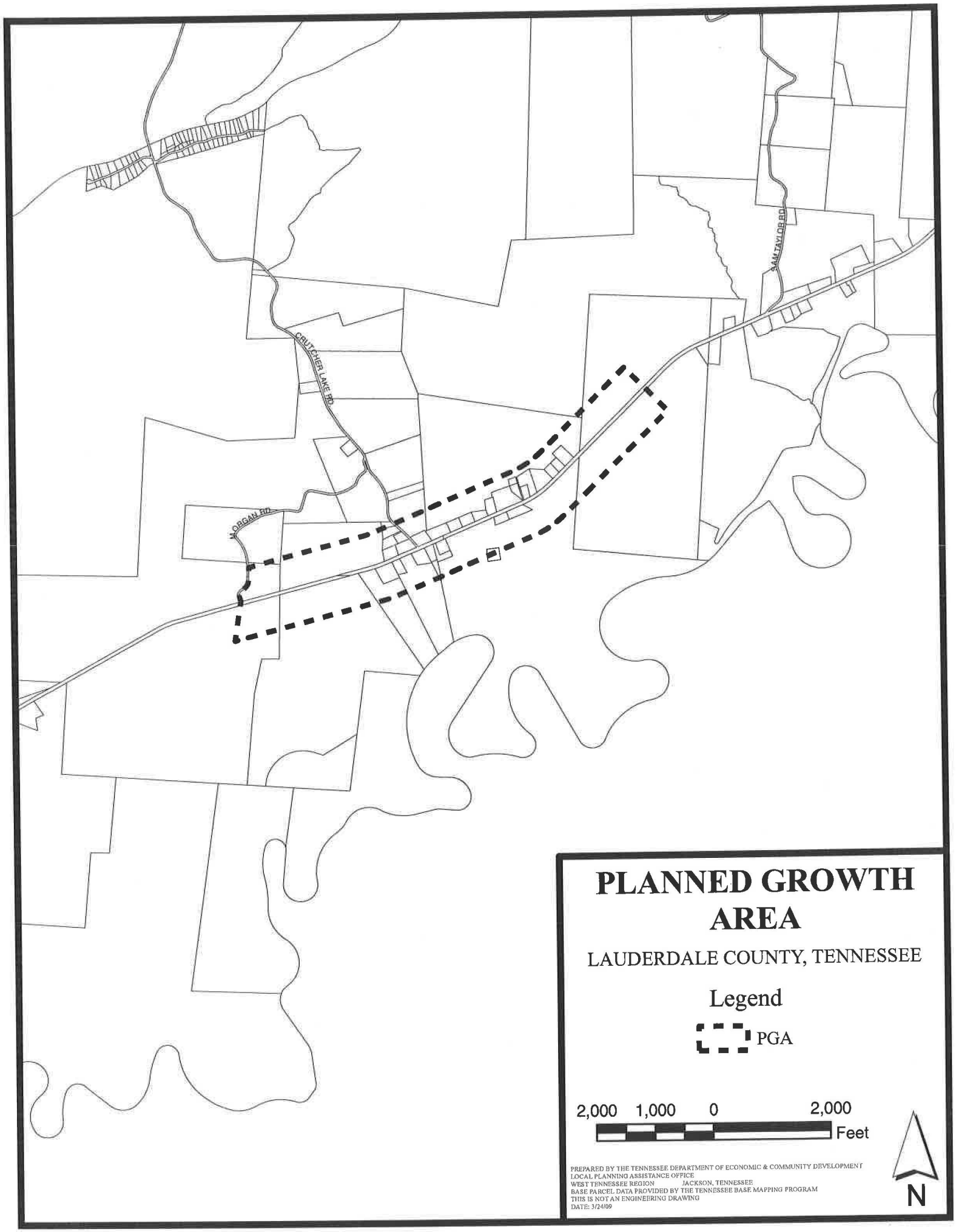
CRUTCHER LAKE RD
MORGAN RD
SAM TAYLOR RD
PLANNED GROWTH AREA
LAUDERDALE COUNTY, TENNESSEE
Legend
PGA
2,000 1,000 0 2,000
Feet
N
PREPARED BY THE TENNESSEE DEPARTMENT OF ECONOMIC & COMMUNITY DEVELOPMENT
LOCAL PLANNING ASSISTANCE OFFICE
WEST TENNESSEE REGION JACKSON, TENNESSEE
BASE PARCEL DATA PROVIDED BY THE TENNESSEE BASE MAPPING PROGRAM
THIS IS NOT AN ENGINEERING DRAWING
DATE: 3/24/09

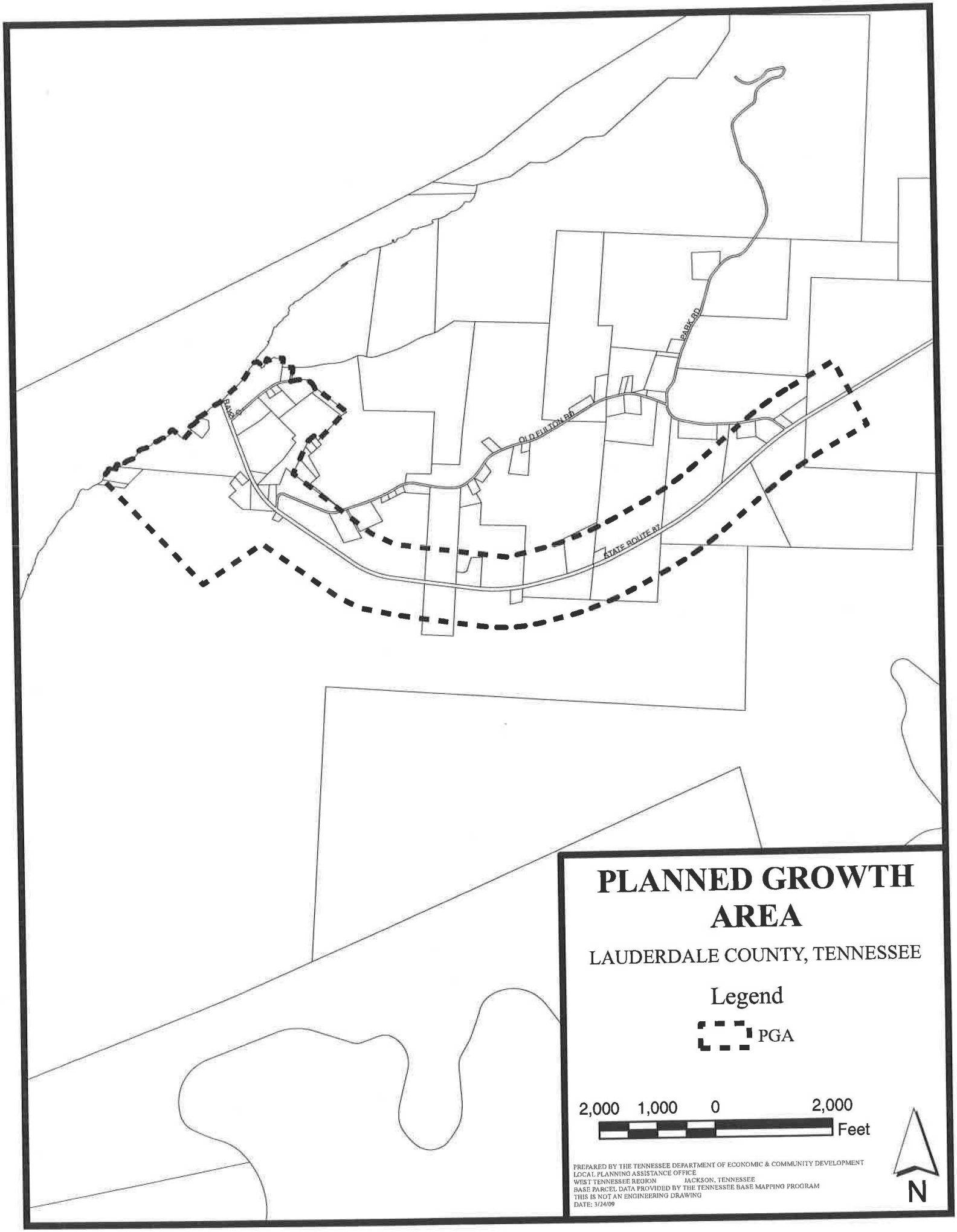
PARK RD
OLD FULTON RD
STATE ROUTE 87
PLANNED GROWTH AREA
LAUDERDALE COUNTY, TENNESSEE
Legend
PGA
2,000 1,000 0 2,000
Feet
N
PREPARED BY THE TENNESSEE DEPARTMENT OF ECONOMIC & COMMUNITY DEVELOPMENT
LOCAL PLANNING ASSISTANCE OFFICE
WEST TENNESSEE REGION JACKSON, TENNESSEE
BASE PARCEL DATA PROVIDED BY THE TENNESSEE BASE MAPPING PROGRAM
THIS IS NOT AN ENGINEERING DRAWING
DATE: 3/24/09

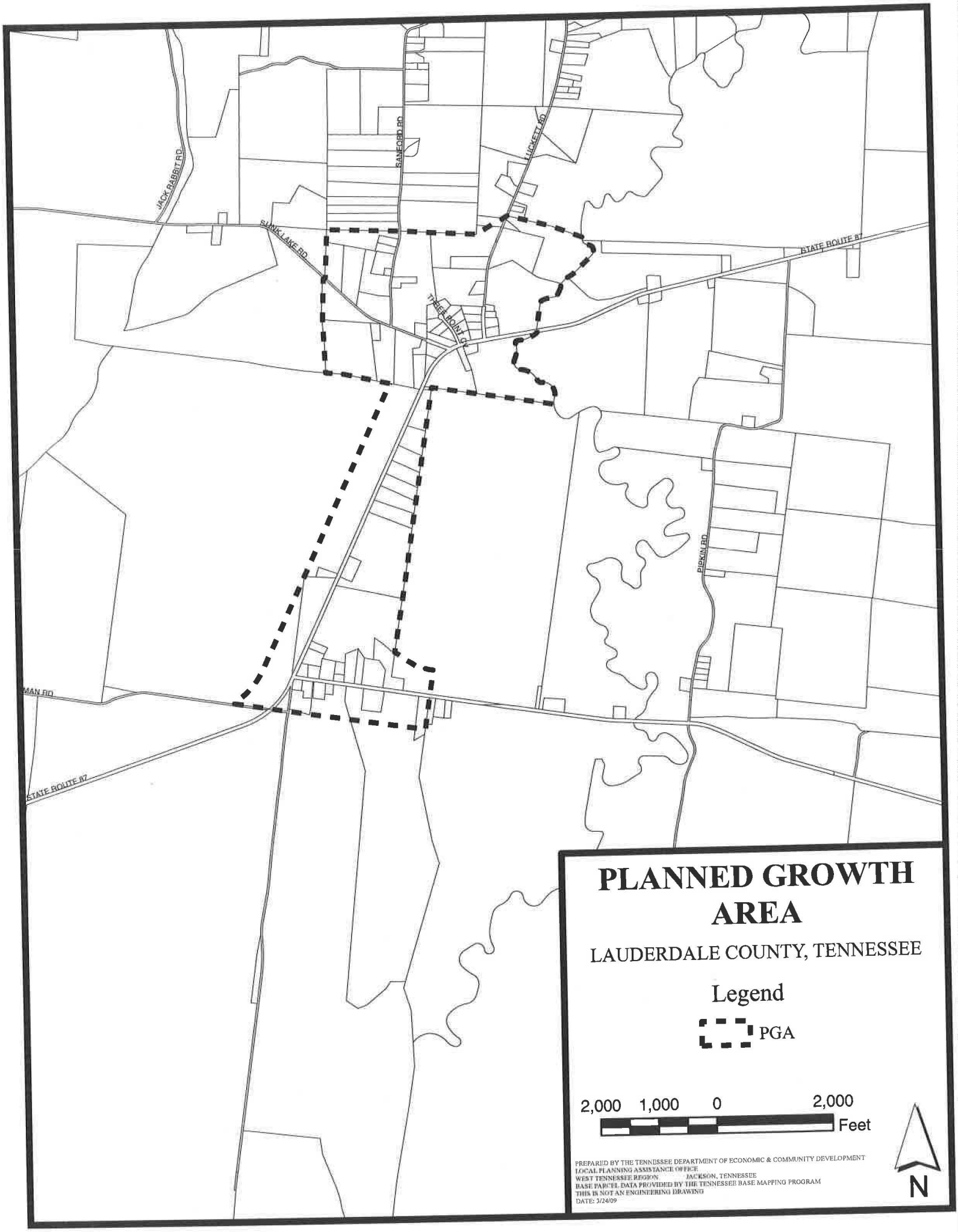
JACK RABBIT RD
BAMFORD RD
LUCKETT RD
SUNK LAKE RD
STATE ROUTE 87
THREE POINT CT
PIPKIN RD
MAN RD
STATE ROUTE 87
PLANNED GROWTH AREA
LAUDERDALE COUNTY, TENNESSEE
Legend
PGA
2,000 1,000 0 2,000
Feet
N
PREPARED BY THE TENNESSEE DEPARTMENT OF ECONOMIC & COMMUNITY DEVELOPMENT
LOCAL PLANNING ASSISTANCE OFFICE
WEST TENNESSEE REGION JACKSON, TENNESSEE
BASE PARCEL DATA PROVIDED BY THE TENNESSEE BASE MAPPING PROGRAM
THIS IS NOT AN ENGINEERING DRAWING
DATE: 3/24/09

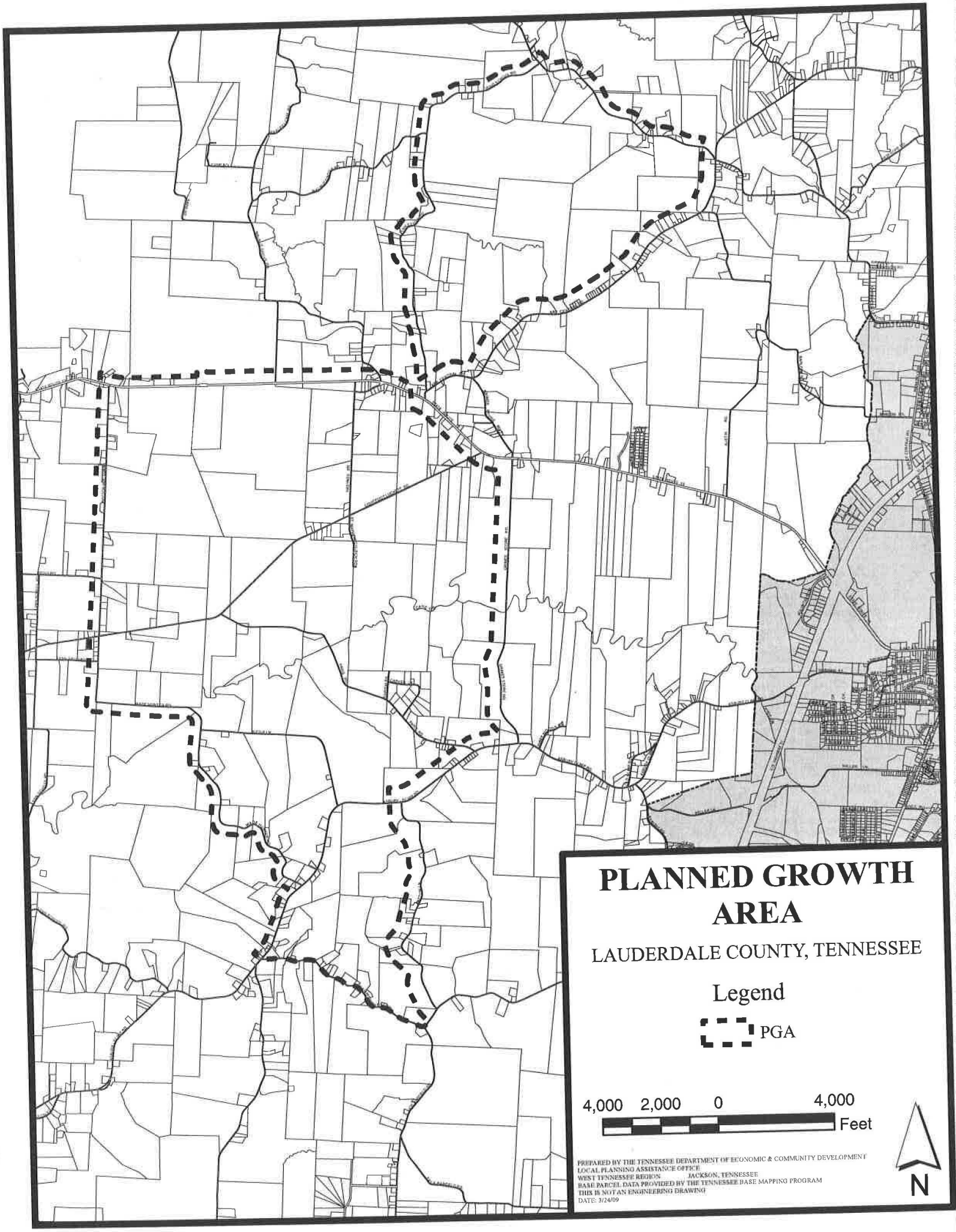
PLANNED GROWTH AREA
LAUDERDALE COUNTY, TENNESSEE
Legend
PGA
4,000 2,000 0 4,000
Feet
N
PREPARED BY THE TENNESSEE DEPARTMENT OF ECONOMIC & COMMUNITY DEVELOPMENT
LOCAL PLANNING ASSISTANCE OFFICE
WEST TENNESSEE REGION JACKSON, TENNESSEE
BASE PARCEL DATA PROVIDED BY THE TENNESSEE BASE MAPPING PROGRAM
THIS IS NOT AN ENGINEERING DRAWING
DATE: 3/24/09

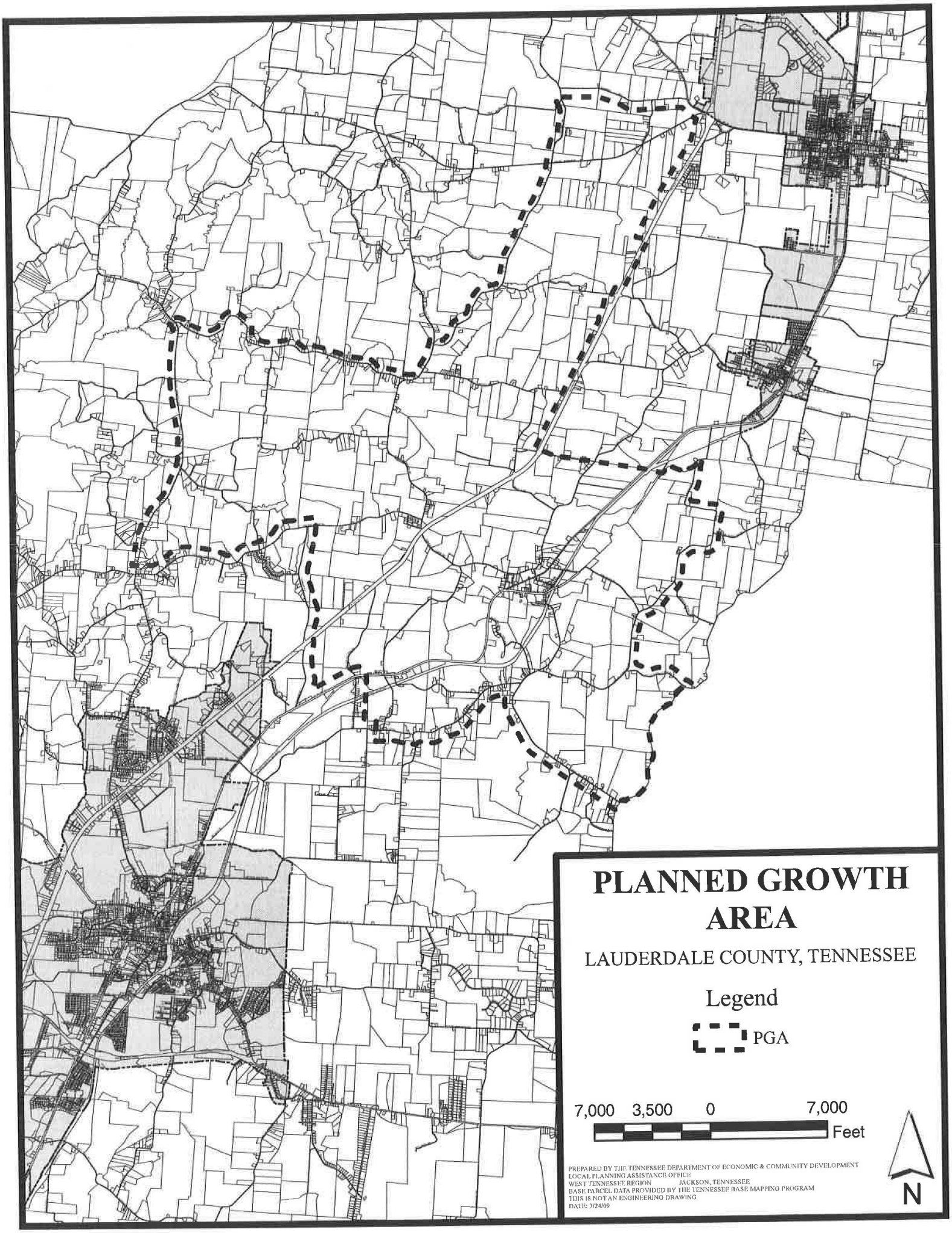
PLANNED GROWTH AREA
LAUDERDALE COUNTY, TENNESSEE
Legend
PGA
7,000 3,500 0 7,000
Feet
N
PREPARED BY THE TENNESSEE DEPARTMENT OF ECONOMIC & COMMUNITY DEVELOPMENT
LOCAL PLANNING ASSISTANCE OFFICE
WEST TENNESSEE REGION JACKSON, TENNESSEE
BASE PARCEL DATA PROVIDED BY THE TENNESSEE BASE MAPPING PROGRAM
THIS IS NOT AN ENGINEERING DRAWING
DATE: 3/24/09

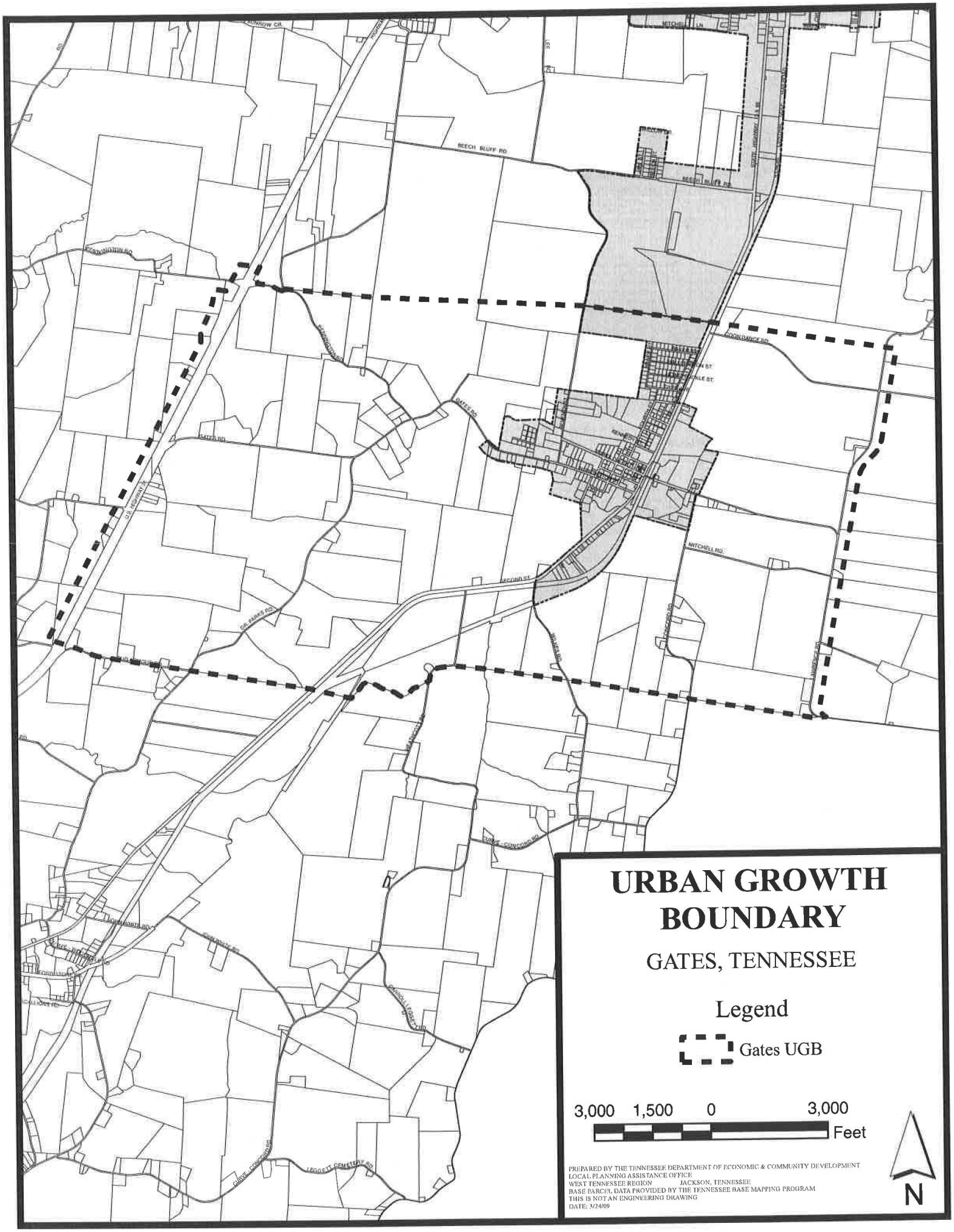
URBAN GROWTH BOUNDARY
GATES, TENNESSEE
Legend
Gates UGB
3,000 1,500 0 3,000
Feet
N
PREPARED BY THE TENNESSEE DEPARTMENT OF ECONOMIC & COMMUNITY DEVELOPMENT
LOCAL PLANNING ASSISTANCE OFFICE
WEST TENNESSEE REGION JACKSON, TENNESSEE
BASE PARCEL DATA PROVIDED BY THE TENNESSEE BASE MAPPING PROGRAM
THIS IS NOT AN ENGINEERING DRAWING
DATE: 3/24/09
BEECH BLUFF RD
MITCHELL LN
GOOD DANCE RD
GATES RD
MITCHELL RD
SECOND ST
OLD PARKS RD
LEGGETT CEMETERY RD

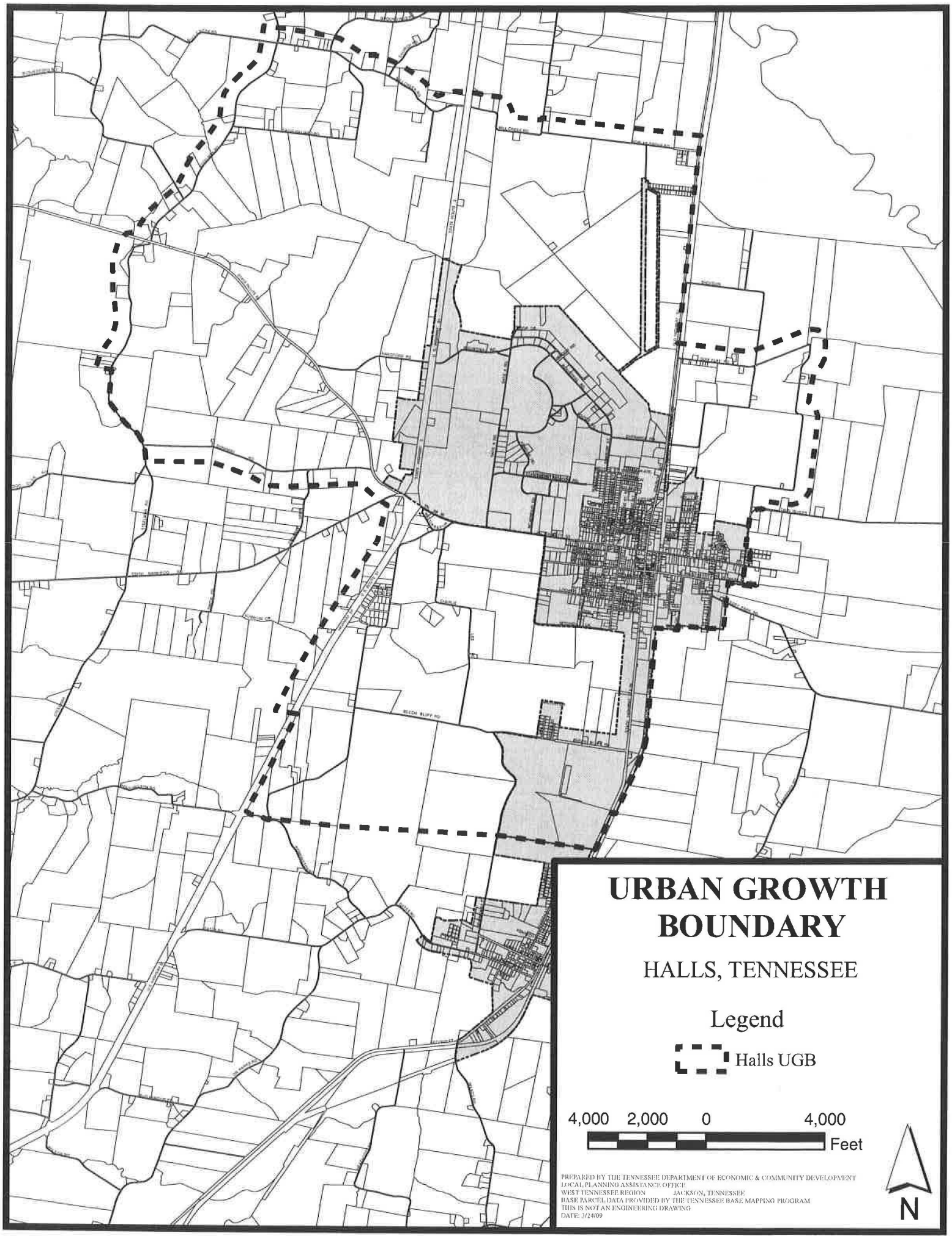
URBAN GROWTH BOUNDARY
HALLS, TENNESSEE
Legend
Halls UGB
4,000 2,000 0 4,000
Feet
N
PREPARED BY THE TENNESSEE DEPARTMENT OF ECONOMIC & COMMUNITY DEVELOPMENT
LOCAL PLANNING ASSISTANCE OFFICE
WEST TENNESSEE REGION JACKSON, TENNESSEE
BASE PARCEL DATA PROVIDED BY THE TENNESSEE BASE MAPPING PROGRAM
THIS IS NOT AN ENGINEERING DRAWING
DATE: 3/24/09

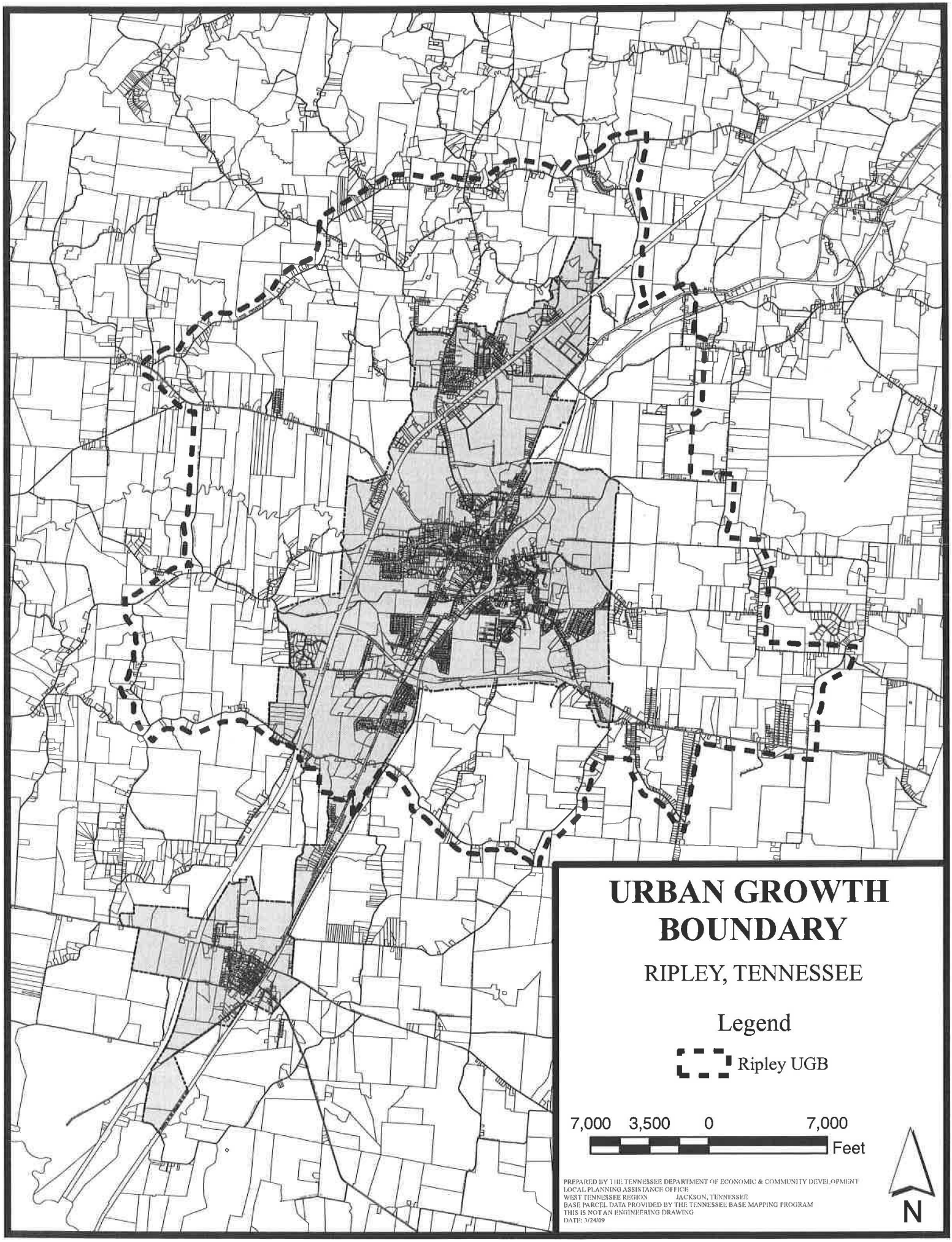
URBAN GROWTH BOUNDARY
RIPLEY, TENNESSEE
Legend
Ripley UGB
7,000 3,500 0 7,000
Feet
N
PREPARED BY THE TENNESSEE DEPARTMENT OF ECONOMIC & COMMUNITY DEVELOPMENT
LOCAL PLANNING ASSISTANCE OFFICE
WEST TENNESSEE REGION JACKSON, TENNESSEE
BASE PARCEL DATA PROVIDED BY THE TENNESSEE BASE MAPPING PROGRAM
THIS IS NOT AN ENGINEERING DRAWING
DATE: 3/24/09

RESOLUTION 07-09

RESOLUTION BY THE CITY OF GATES RATIFYING THE AMENDED LAUDERDALE COUNTY GROWTH PLAN

WHEREAS, the Gates Planning Commission has determined that the amended Urban Growth Boundary is reasonably compact but large enough to accommodate growth during the next twenty years; and,

WHEREAS, that the Gates Planning Commission has determined that the City of Gates is better able than other areas to efficiently provide urban services to the area within the proposed Urban Growth Boundary; and,

WHEREAS, the Gates Planning Commission has determined that the proposed Urban Growth Boundary is contiguous to its existing municipal boundaries; and,

WHEREAS, the Gates Planning Commission has identified territory that any reasonable and prudent person would project as the likely growth areas over the next twenty years; and,

WHEREAS, the Gates Planning Commission forwarded said amendment to the City of Gates Board of Mayor and Aldermen; and,

WHEREAS, the City of Gates duty is to develop areas the corporate limits and manage growth in areas adjacent to the municipality; and,

WHEREAS, the City of Gates Mayor and Board of Aldermen held two public hearings on March 12, 2007 at 7:00 PM and on June 9, 2008 at 6:45 PM; and,

WHEREAS, the City of Gates Mayor and Board of Aldermen voted to certify the amended Urban Growth Boundary and forwarded said amendment to the Lauderdale County Coordinating Committee; and,

WHEREAS, the Gates County Coordinating Committee has approved the amended Lauderdale County Growth plan.

NOW, THEREFORE, BE IT RESOLVED by the Board of Mayor and Aldermen that this body ratifies the amended Growth Plan as shown on the attached map entitled Amended Lauderdale County Growth Plan (dated 06.09.08).

Booker Finance Sr. — 06-09-08

Mayor — Date

ATTEST

[signature] — 06.09.08

City Recorder — Date

RESOLUTION _____

RESOLUTION BY THE CITY OF HENNING RATIFYING THE AMENDED LAUDERDALE COUNTY GROWTH PLAN

WHEREAS, the Henning Planning Commission has determined that the amended Urban Growth Boundary is reasonably compact but large enough to accommodate growth during the next twenty years; and,

WHEREAS, that the Henning Planning Commission has determined that the City of Henning is better able than other areas to efficiently provide urban services to the area within the proposed Urban Growth Boundary; and,

WHEREAS, the Henning Planning Commission has determined that the proposed Urban Growth Boundary is contiguous to its existing municipal boundaries; and,

WHEREAS, the Henning Planning Commission has identified territory that any reasonable and prudent person would project as the likely growth areas over the next twenty years; and,

WHEREAS, the Henning Planning Commission forwarded said amendment to the City of Henning Board of Mayor and Aldermen; and,

WHEREAS, the City of Henning duty is to develop areas the corporate limits and manage growth in areas adjacent to the municipality; and,

WHEREAS, the City of Henning Mayor and Board of Aldermen held two public hearings on _____, _____ at _____ PM and on 2-11-, 08 at 6:00PM; and,

WHEREAS, the City of Henning Mayor and Board of Aldermen voted to certify the amended Urban Growth Boundary and forwarded said amendment to the Lauderdale County Coordinating Committee; and,

WHEREAS, the Henning County Coordinating Committee has approved the amended Lauderdale County Growth plan.

NOW, THEREFORE, BE IT RESOLVED by the Board of Mayor and Aldermen that this body ratifies the amended Growth Plan as shown on the attached map entitled Amended Lauderdale County Growth Plan (dated _____).

Mayor _____ Date 10-6-08

ATTEST

City Recorder Mary Smith Date 10-6-08

RESOLUTION 08-67

RESOLUTION BY THE CITY OF HALLS RATIFYING THE AMENDED LAUDERDALE COUNTY GROWTH PLAN

WHEREAS, the Halls Planning Commission has determined that the amended Urban Growth Boundary is reasonably compact but large enough to accommodate growth during the next twenty years; and,

WHEREAS, that the Halls Planning Commission has determined that the City of Halls is better able than other areas to efficiently provide urban services to the area within the proposed Urban Growth Boundary; and,

WHEREAS, the Halls Planning Commission has determined that the proposed Urban Growth Boundary is contiguous to its existing municipal boundaries; and,

WHEREAS, the Halls Planning Commission has identified territory that any reasonable and prudent person would project as the likely growth areas over the next twenty years; and,

WHEREAS, the Halls Planning Commission forwarded said amendment to the City of Halls Board of Mayor and Aldermen; and,

WHEREAS, the City of Halls duty is to develop areas the corporate limits and manage growth in areas adjacent to the municipality; and,

WHEREAS, the Lauderdale County Coordinating Committee has approved the amended Lauderdale County Growth plan.

NOW, THEREFORE, BE IT RESOLVED by the Board of Mayor and Aldermen that this body ratifies the amended Growth Plan as shown on the attached map entitled Amended Lauderdale County Growth Plan on December 1, 2008.

Mayor — December 1, 2008
Date

ATTEST

City Recorder — December 1, 2008
Date

RESOLUTION 06-08-1

RESOLUTION BY THE COUNTY OF LAUDERDALE RATIFYING THE AMENDED LAUDERDALE COUNTY GROWTH PLAN

WHEREAS, the Lauderdale County Planning Commission has determined that the amended Planned Growth Areas are reasonably compact but large enough to accommodate growth during the next twenty years; and,

WHEREAS, that the Lauderdale County Planning Commission has determined that the County of Lauderdale is better able than other areas to efficiently provide services to the area within the proposed Planned Growth Areas; and,

WHEREAS, the Lauderdale County Planning Commission has identified territory that any reasonable and prudent person would project as the likely growth areas over the next twenty years; and,

WHEREAS, the Lauderdale County Planning Commission forwarded said amendment to the Lauderdale County Mayor and County Commission; and,

WHEREAS, the County of Lauderdale Mayor and County Commission held two public hearings on May 16, 2008 at 1:00 PM and on May 30, 2008 at 1:00 PM; and,

WHEREAS, the County of Lauderdale Mayor and County Commission voted to certify the amended Urban Growth Boundary and forwarded said amendment to the Lauderdale County Coordinating Committee; and,

WHEREAS, the Lauderdale County Coordinating Committee has approved the amended Lauderdale County Growth plan.

NOW, THEREFORE, BE IT RESOLVED by the Mayor and County Commission that this body ratifies the amended Growth Plan as shown on the attached map entitled Amended Lauderdale County Growth Plan (dated 6-9-08).

Mayor — June 9th 2008 Date

ATTEST

Linda Summar — June 9th, 2008 Date

RESOLUTION 2008-11

RESOLUTION BY THE CITY OF RIPLEY RATIFYING THE AMENDED LAUDERDALE COUNTY GROWTH PLAN

WHEREAS, the Ripley Planning Commission has determined that the amended Urban Growth Boundary is reasonably compact but large enough to accommodate growth during the next twenty years; and,

WHEREAS, that the Ripley Planning Commission has determined that the City of Ripley is better able than other areas to efficiently provide urban services to the area within the proposed Urban Growth Boundary; and,

WHEREAS, the Ripley Planning Commission has determined that the proposed Urban Growth Boundary is contiguous to its existing municipal boundaries; and,

WHEREAS, the Ripley Planning Commission has identified territory that any reasonable and prudent person would project as the likely growth areas over the next twenty years; and,

WHEREAS, the Ripley Planning Commission forwarded said amendment to the City of Ripley Board of Mayor and Aldermen; and,

WHEREAS, the City of Ripley duty is to develop areas the corporate limits and manage growth in areas adjacent to the municipality; and,

WHEREAS, the Lauderdale County Coordinating Committee has approved the amended Lauderdale County Growth plan.

NOW, THEREFORE, BE IT RESOLVED by the Board of Mayor and Aldermen that this body ratifies the amended Growth Plan as shown on the attached map entitled Amended Lauderdale County Growth Plan (dated 11-3-08).

Jon Pavletic — 11-4-08

Mayor — Date

ATTEST

Donna Buckner — 11-4-08

City Recorder — Date

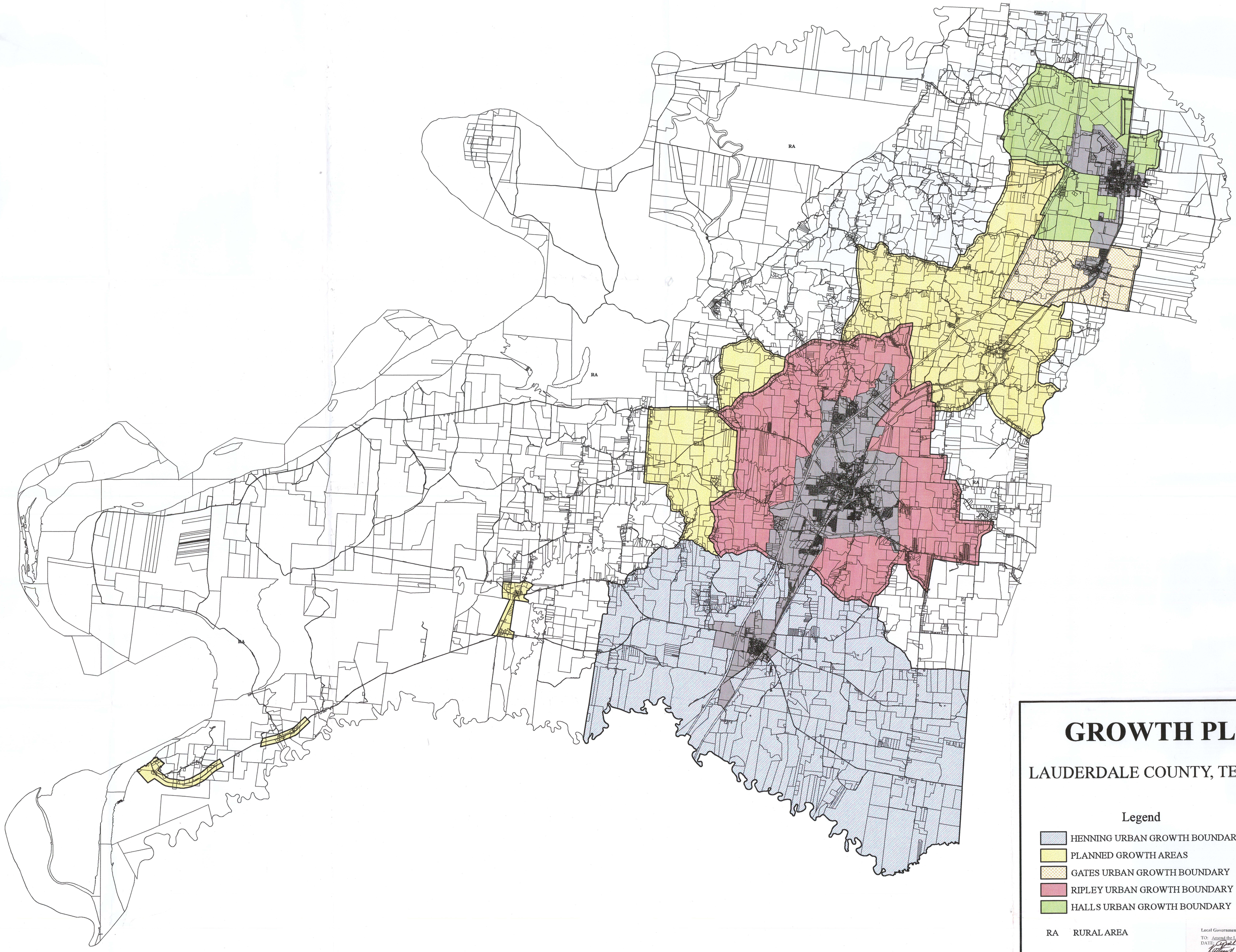

GROWTH PLAN

LAUDERDALE COUNTY, TENNESSEE

Legend

- HENNING URBAN GROWTH BOUNDARY
- PLANNED GROWTH AREAS
- GATES URBAN GROWTH BOUNDARY
- RIPLEY URBAN GROWTH BOUNDARY
- HALLS URBAN GROWTH BOUNDARY

RA RURAL AREA

5,000 2,500 0 5,000 10,000 15,000 Feet

Local Government Planning Advisory Committee
TO: Amend the Lauderdale County Growth Plan
DATE: April 22, 2008
Kathryn Hardwick, Chair
Dan Hawk
Department of Economic & Community Development

PREPARED BY THE TENNESSEE DEPARTMENT OF ECONOMIC & COMMUNITY DEVELOPMENT
LOCAL PLANNING ASSISTANCE OFFICE
WEST TENNESSEE REGION JACKSON, TENNESSEE
THIS IS NOT AN ENGINEERING DRAWING
BASE PARCEL DATA PROVIDED BY THE TENNESSEE BASE MAPPING PROGRAM
DATE: 11/27/07 LAST REVISED: 2/27/08

N